

Monthly Report



August 2011

Reporting Period Crime/Incident Reports: Total by Category And District

	Crimes Against Persons	Crimes Against Property	Crimes Against Peace & Order	Domestic Violence	Traffic Complaint	Animal Complaint	Juveniles	Other	RP Totals	LRP Totals	% Change	LYRP Totals	% Change
District 1/Grid 1	1	0	1	0	0	0	0	1	3	6	-50.0%	10	-70.0%
District 1/Grid 2	0	1	3	0	1	0	1	7	13	28	-53.6%	14	-7.1%
District 1/Grid 3	2	0	0	1	0	0	0	2	5	0	500.0%	2	150.0%
District 1/Grid 4	1	1	3	0	3	0	0	8	16	21	-23.8%	15	6.7%
District 1/Grid 10	0	0	0	0	0	0	0	0	0	0	0.0%	0	0.0%
District 1/Grid 11	1	2	4	1	16	0	0	17	41	43	-4.7%	32	28.1%
District 1/Grid 12	0	0	1	0	1	0	0	0	2	1	100.0%	0	200.0%
District 2/Grid 5	2	4	7	0	34	2	0	14	63	45	40.0%	61	3.3%
District 2/Grid 16	0	0	1	0	1	0	0	0	2	2	0.0%	0	200.0%
District 3/Grid 6	0	1	5	0	2	3	0	20	31	28	10.7%	52	-40.4%
District 4/Grid 7	3	1	3	0	2	1	0	7	17	30	-43.3%	21	-19.0%
District 4/Grid 15	0	0	0	0	0	0	0	0	0	0	0.0%	0	0.0%
District 5/Grid 8	1	2	3	1	3	2	0	13	25	32	-21.9%	45	-44.4%
District 6/Grid 9	2	0	4	0	8	1	1	20	36	36	0.0%	60	-40.0%
District 6/Grid 13	0	0	0	0	0	0	0	0	0	2	-200.0%	0	0.0%
District 6/Grid 14	0	0	0	0	0	0	0	0	0	0	0.0%	0	0.0%
Other	0	0	0	0	0	0	0	8	8	9	-11.1%	2	300.0%
TOTALS	13	12	35	3	71	9	2	117	262	283	-7.4%	314	-16.6%

Reporting Period Property Stolen & Recovered Report: Totals

Value of Property Stolen

	RP Totals	LRP Totals	LYRP Totals
District 1/Grid 1	\$ -	\$ -	\$ 32.00
District 1/Grid 2	\$ 255.00	\$ -	\$ -
District 1/Grid 3	\$ -	\$ -	\$ 155.00
District 1/Grid 4	\$ 3,000.00	\$ -	\$ -
District 1/Grid 10	\$ -	\$ -	\$ -
District 1/Grid 11	\$ 2,043.00	\$ 75.00	\$ 42.00
District 1/Grid 12	\$ -	\$ -	\$ -
District 2/Grid 5	\$ -	\$ 8.00	\$ 1,380.00
District 2/Grid 16	\$ -	\$ 420.00	\$ -
District 3/Grid 6	\$ -	\$ 1,300.00	\$ 986.00
District 4/Grid 7	\$ -	\$ 250.00	\$ 129.00
District 4/Grid 15	\$ -	\$ -	\$ -
District 5/Grid 8	\$ -	\$ 15,000.00	\$ -
District 6/Grid 9	\$ -	\$ 85.00	\$ 1,410.00
District 6/Grid 13	\$ -	\$ -	\$ -
District 6/Grid 14	\$ -	\$ -	\$ -
TOTALS	\$ 5,298.00	\$ 17,138.00	\$ 4,134.00

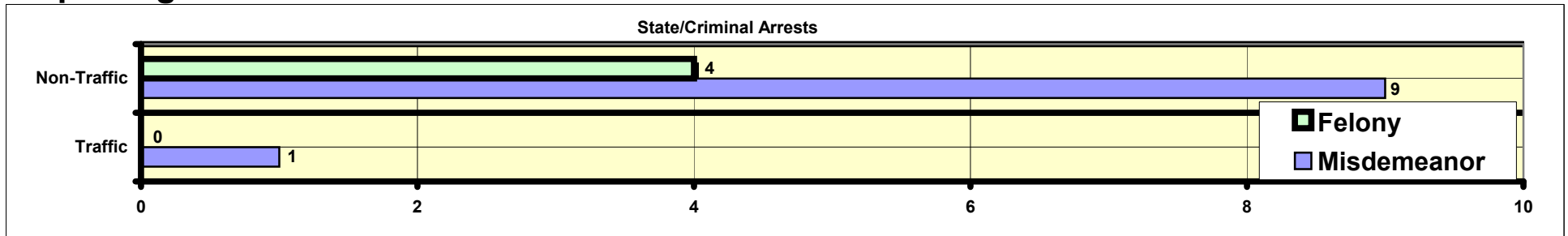
Value of Property Recovered

	RP Totals	LRP Totals	LYRP Totals
District 1/Grid 1	\$ -	\$ -	\$ -
District 1/Grid 2	\$ -	\$ -	\$ -
District 1/Grid 3	\$ -	\$ -	\$ -
District 1/Grid 4	\$ -	\$ -	\$ -
District 1/Grid 10	\$ -	\$ -	\$ -
District 1/Grid 11	\$ -	\$ -	\$ -
District 1/Grid 12	\$ -	\$ -	\$ -
District 2/Grid 5	\$ -	\$ -	\$ -
District 2/Grid 16	\$ -	\$ -	\$ -
District 3/Grid 6	\$ -	\$ -	\$ 986.00
District 4/Grid 7	\$ -	\$ -	\$ -
District 4/Grid 15	\$ -	\$ -	\$ -
District 5/Grid 8	\$ -	\$ 15,000.00	\$ -
District 6/Grid 9	\$ -	\$ 85.00	\$ 200.00
District 6/Grid 13	\$ -	\$ -	\$ -
District 6/Grid 14	\$ -	\$ -	\$ -
TOTALS	\$ -	\$ 15,085.00	\$ 1,186.00

Reporting Period Officers Injured, Killed or Assaulted: Totals

	2011 August Totals	Year to Date Totals	2010 August Totals	Last Year to Date Totals
Use of Force Incidents	1	7	2	2
Officers Involved	2	10	4	4
Officers Injured	1	1	0	0
Officers Killed	0	0	0	0
Officers Assaulted	0	0	0	0
Subjects Involved	1	6	3	3
Subjects Injured	0	0	0	0

Reporting Period Enforcement Action: Total

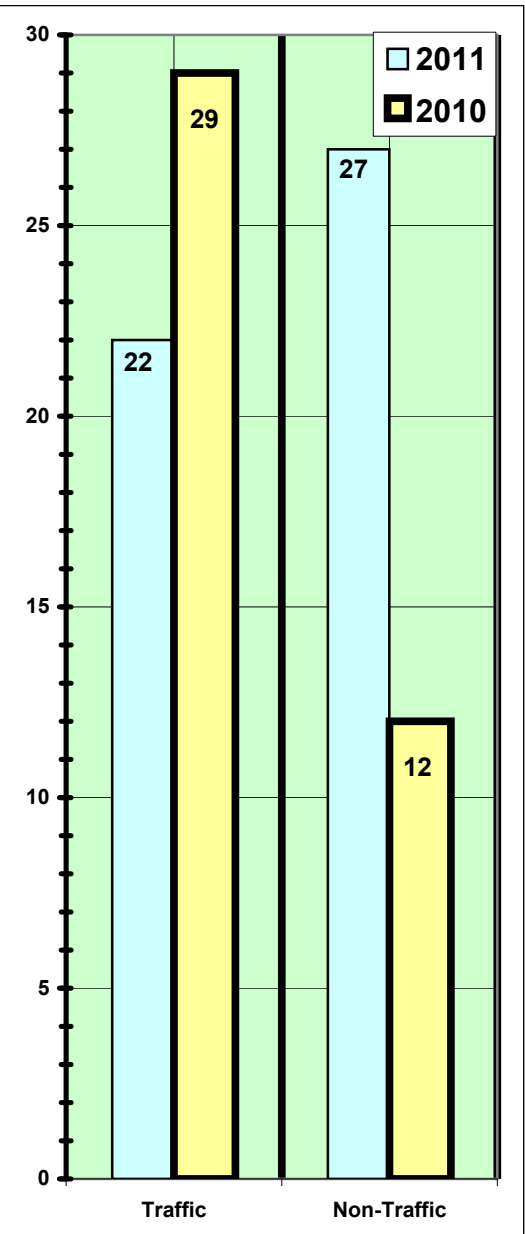


State/Criminal Arrests

VIOLATION	Misdemeanor	Felony	2011 Monthly Total	2010 Monthly Total
Disorderly Conduct	3	0	3	4
Criminal Damage to Property	0	0	0	1
Unlawful Phone Use	1	0	1	0
Theft	1	0	1	2
Receive Stolen Property	0	0	0	2
Aggravated Battery - Intend Great Harm	0	0	0	1
Battery	2	0	2	1
Resisting/Obstructing an Officer	0	0	0	1
Knowingly Violate a Domestic Abuse Order	1	0	1	6
Violate a Non-Secure Custody Order	0	0	0	1
Child Abuse - Recklessly Cause Harm	0	0	0	1
2nd Degree Sexual Assault of a Child	0	0	0	1
Capture/Depict Nudity w/o Knowledge	0	0	0	1
Maintain Drug Trafficking Place	0	0	0	1
Possession of THC w/Intent to Deliver	0	0	0	1
Possession of Schedule I & II Narcotics	0	0	0	1
Possession of Amphetamines	0	0	0	1
Possession of Controlled Substance	0	0	0	1
Possession of a Switchblade Knife	0	0	0	1
Invasion of Privacy - Enter Private Property	0	0	0	1
1st Degree Sexual Assault of a Child	0	2	2	0
Repeated Acts of Sexual Assault	0	2	2	0
4th Degree Sexual Assault	1	0	1	0
Bailjumping	0	0	0	1
Operate w/o Valid Driver's License	1	0	1	1
Operate While Intoxicated	0	0	0	1
Operating After Revocation	0	0	0	2
TOTALS	10	4	14	34

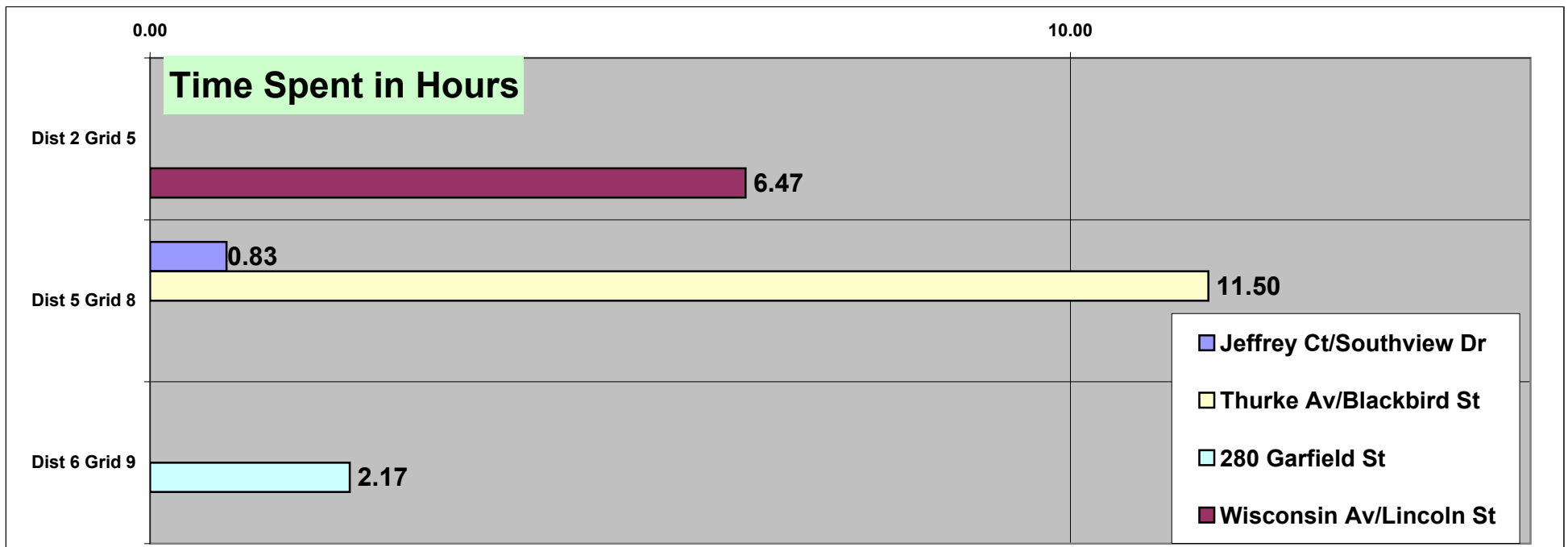
Reporting Period Enforcement Action: NON-CRIMINAL ARRESTS AND CITATIONS TOTALS

VIOLATION	2011 Monthly Total	2010 Monthly Total
Disorderly Conduct	6	1
Trespass to Property	1	1
Furnish Alcohol to Underage Person	0	1
Fail to Keep Dog Restrained	0	1
Resisting/Obstructing Police Officer	1	0
Deface/Destroy Property	1	0
Cause Loud & Unnecessary Noise	0	1
Possession of Marijuana	3	1
Possession of Drug Paraphernalia	4	2
Unlawful Discharge of Firearm/Weapon	1	0
Underage Possession/Consumption of Alcohol	9	2
Social Host	1	0
Theft	0	1
Property Maintenance	0	1
Speeding	3	2
Operating After Revocation	1	0
Operating After Suspension	6	8
Operate w/out Valid Driver's License	2	0
Seatbelt Violation	2	6
Drink Open Intoxicants in MV	0	1
Operate While Intoxicated	1	1
Fail to Stop at Stop Sign	1	1
Fail to Yield Right of Way	2	0
Vehicle Operated After Registration Suspended	0	5
Operate MV w/o Insurance	1	1
Operate MV w/o Valid Driver's License	0	2
Cracked/Damaged Windshield	0	1
Non-Registration	1	0
Fail to Attach Rear Registration Decal/Tag	1	0
Failure to Notify Police of Accident	1	1
Totals	49	41



Patrol Operations: Extra Patrol Total Hours by District & Location

	Dist 1 Grid 1	Dist 1 Grid 2	Dist 1 Grid 3	Dist 1 Grid 4	Dist 1 Grid 10	Dist 1 Grid 11	Dist 1 Grid 12	Dist 2 Grid 5	Dist 2 Grid 16	Dist 3 Grid 6	Dist 4 Grid 7	Dist 4 Grid 15	Dist 5 Grid 8	Dist 6 Grid 9	Dist 6 Grid 13	Dist 6 Grid 14	Other	RP Totals	LRP Totals	LYRP Totals
Jeffrey Ct/Southview Dr													0.83					0.83	10.00	0.00
325 McKinley St																		0.00	1.58	0.00
1115 Thurke Av																		0.00	0.00	0.00
923 Minnesota Av																		0.00	0.00	0.00
Illinois Av/Lincoln St																		0.00	0.00	9.67
Thurke Av/Blackbird St													11.50					11.50	47.08	0.00
LeMieux Park																		0.00	0.00	0.00
Optimist Park																		0.00	0.00	0.00
Michigan Av/Harrison St																		0.00	0.00	3.92
Wisconsin Av/Lincoln St								6.47										6.47	0.00	0.00
Creek Vu Dr/Park Ridge La																		0.00	0.00	13.83
Minnesota Av/Marcoe St																		0.00	0.00	6.75
Mockingbird La/Oriole Pkwy																		0.00	0.00	3.83
Southview Dr/Shelley Ct																		0.00	0.00	0.00
280 Garfield St														2.17				2.17	3.17	0.00
TOTAL HOURS	0	0	0	0	0	0	0	6.47	0	0	0	0	12.33	2.17	0	0	0	20.97	61.83	38.00



NOTE: Addresses or intersections are used for activity tracking purposes and may not be reflective of the total area monitored.

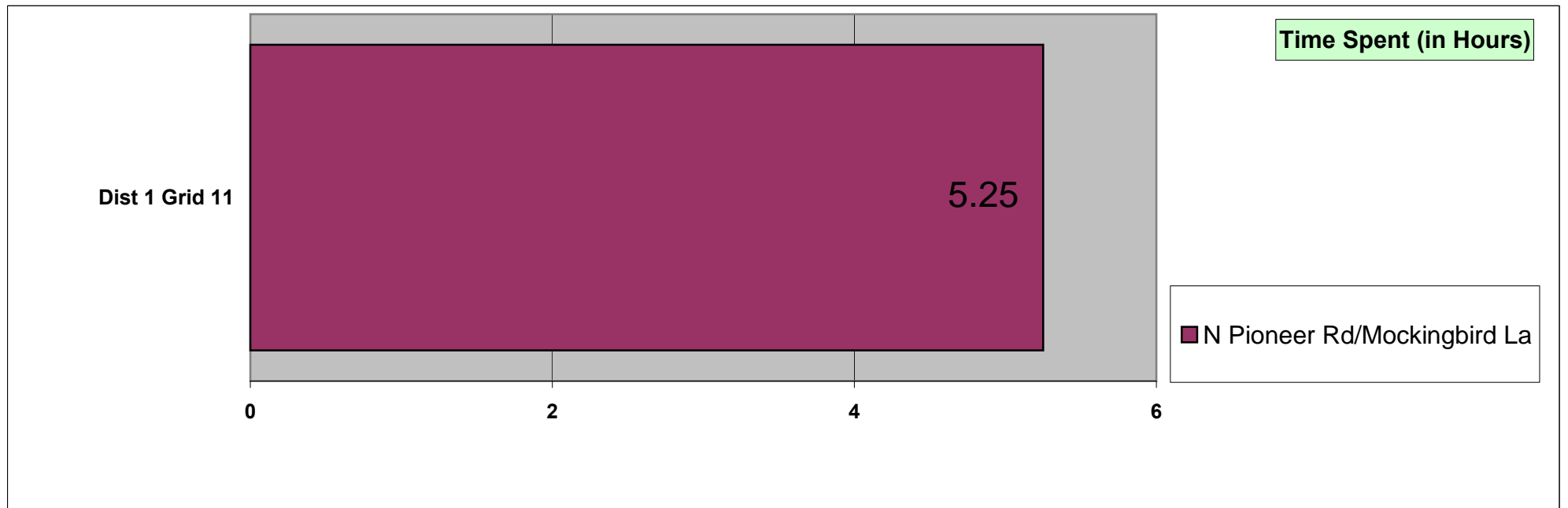
Patrol Operations: Extra Patrol Detail Summary

Addresses	Cause/Summary	Contacts	Status
1115 Thurke Av	Standing Extra Patrol in School Zone	0	suspended until school resumes
325 McKinley St	Standing Extra Patrol in School Zone	0	suspended until school resumes
923 Minnesota Av	Standing Extra Patrol in School Zone	0	suspended until school resumes
Thurke Av/Blackbird St	Report of Suspicious Activity in area	0	Active
Jeffrey Ct/Southview Dr	Report of Suspicious Activity in area	0	Active
280 Garfield St	Monitor area during voting hours	0	Active
Wisconsin Av/Lincoln St	Report of Suspicious Activity in area	0	Active

NOTE: Addresses or intersections are used for activity tracking purposes and may not be reflective of the total area monitored.

Patrol Operations: Directed Area Patrol Totals Hours by District & Location

	Dist 1 Grid 1	Dist 1 Grid 2	Dist 1 Grid 3	Dist 1 Grid 4	Dist 1 Grid 10	Dist 1 Grid 11	Dist 1 Grid 12	Dist 2 Grid 5	Dist 2 Grid 16	Dist 3 Grid 6	Dist 4 Grid 7	Dist 4 Grid 15	Dist 5 Grid 8	Dist 6 Grid 9	Dist 6 Grid 13	Dist 6 Grid 14	Other	RP Totals	LRP Totals	LYRP Totals
Minnesota Av/McKinley St																		0	0	0
N Pioneer Rd/Mockingbird La						5.25												5.25	2.42	2.58
Wisconsin Av/Harrison St																		0	0	21.08
Village Park																		0	0	0
Chapman Av/North St																		0	0	0
Northern Lights Estates																		0	0	21.42
TOTAL HOURS	0	0	0	0	0	5.25	0	0	0	0	0	0	0	0	0	0	0	5.25	2.42	45.08



NOTE: Addresses or intersections are used for activity tracking purposes and may not be reflective of the total area monitored.

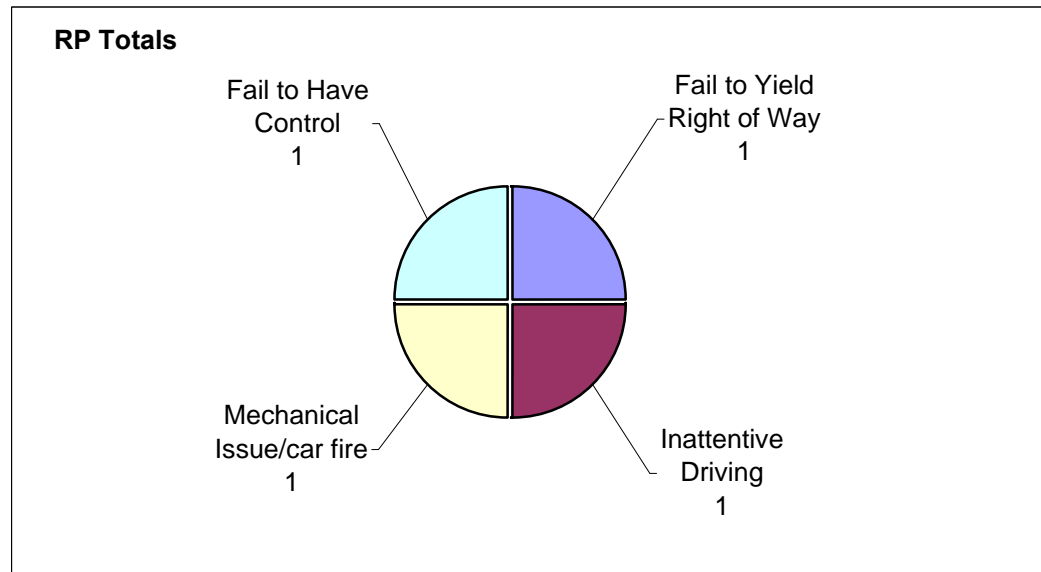
Patrol Operations: Directed Area Patrol Detail Summary

Addresses	Cause/Summary	Contacts	Status
N Pioneer Rd/Mockingbird La	Monitor for numerous traffic offenses during auction time	8	Active

NOTE: Addresses or intersections are used for activity tracking purposes and may not be reflective of the total area monitored.

Patrol Operations: Traffic Accidents Community Total

	Reportable	Non-Reportable	RP Totals	LRP Totals	% Change	LYRP Totals	% Change	Hit & Run	Injuries	Fatalities	RP Totals	LRP Totals	% Change	LYRP Totals	% Change
District 1/Grid 1	0	0	0	1	-100.0%	0	0.0%	0	0	0	0	0	0.0%	0	0.0%
District 1/Grid 2	0	0	0	0	0.0%	1	-100.0%	0	0	0	0	0	0.0%	0	0.0%
District 1/Grid 3	0	0	0	0	0.0%	0	0.0%	0	0	0	0	0	0.0%	0	0.0%
District 1/Grid 4	0	0	0	0	0.0%	0	0.0%	0	0	0	0	0	0.0%	0	0.0%
District 1/Grid10	0	0	0	0	0.0%	0	0.0%	0	0	0	0	0	0.0%	0	0.0%
District 1/Grid11	1	0	1	1	0.0%	0	100.0%	0	1	0	1	0	100.0%	0	100.0%
District 1/Grid12	0	0	0	0	0.0%	0	0.0%	0	0	0	0	0	0.0%	0	0.0%
District 2/Grid 5	2	0	2	0	100.0%	1	100.0%	1	0	0	1	0	100.0%	1	0.0%
District 2/Grid 16	0	0	0	0	0.0%	0	0.0%	0	0	0	0	0	0.0%	0	0.0%
District 3/Grid 6	0	0	0	0	0.0%	1	-100.0%	0	0	0	0	0	0.0%	1	-100.0%
District 4/Grid 7	0	0	0	0	0.0%	0	0.0%	0	0	0	0	0	0.0%	0	0.0%
District 4/Grid 15	0	0	0	0	0.0%	0	0.0%	0	0	0	0	0	0.0%	0	0.0%
District 5/Grid 8	0	0	0	0	0.0%	0	0.0%	0	0	0	0	0	0.0%	0	0.0%
District 6/Grid 9	1	0	1	1	0.0%	0	100.0%	0	0	0	0	0	0.0%	0	0.0%
District 6/Grid 13	0	0	0	0	0.0%	0	0.0%	0	0	0	0	0	0.0%	0	0.0%
District 6/Grid 14	0	0	0	0	0.0%	0	0.0%	0	0	0	0	0	0.0%	0	0.0%
Other	0	0	0	0	0.0%	0	0.0%	0	0	0	0	0	0.0%	0	0.0%
TOTALS	4	0	4	3	33.3%	3	33.3%	1	1	0	2	0	200.0%	2	0.0%



**Patrol Operations: Parking Enforcement, Abandoned Vehicles, House Checks, Business Checks,
Business Checks, SIFA/1037 (Self Initiated Field Activity/Suspicious) & Open Doors**

Parking Enforcement						House Checks					Abandoned Vehicles				
DISTRICTS	RP Totals	LRP Totals	% Change	LYRP Totals	% Change	RP Totals	LRP Totals	% Change	LYRP Totals	% Change	RP Totals	LRP Totals	% Change	LYRP Totals	% Change
District 1/Grid 1	0	0	0%	0	0%	0	0	0%	0	0%	0	0	0%	0	0%
District 1/Grid 2	0	0	0%	0	0%	15	25	-40%	0	1500%	0	0	0%	0	0%
District 1/Grid 3	0	0	0%	0	0%	0	0	0%	0	0%	0	0	0%	0	0%
District 1/Grid 4	0	0	0%	0	0%	0	0	0%	23	-2300%	0	0	0%	0	0%
District 1/Grid 10	0	0	0%	0	0%	0	0	0%	0	0%	0	0	0%	0	0%
District 1/Grid 11	0	0	0%	1	-100%	0	0	0%	0	0%	0	0	0%	0	0%
District 1/Grid 12	0	0	0%	0	0%	0	0	0%	0	0%	0	0	0%	0	0%
District 2/Grid 5	4	0	400%	1	300%	0	0	0%	0	0%	6	0	600%	1	500%
District 2/Grid 16	0	0	0%	0	0%	0	0	0%	0	0%	0	0	0%	0	0%
District 3/Grid 6	0	0	0%	0	0%	0	2	-200%	24	-2400%	0	0	0%	0	0%
District 4/Grid 7	0	0	0%	0	0%	0	6	-600%	3	-300%	1	2	-50%	0	100%
District 4/Grid 15	0	0	0%	0	0%	0	0	0%	0	0%	0	0	0%	0	0%
District 5/Grid 8	0	0	0%	1	-100%	4	7	-43%	5	-20%	0	0	0%	1	-100%
District 6/Grid 9	0	1	-100%	19	-1900%	0	13	-1300%	2	-200%	0	0	0%	0	0%
District 6/Grid 13	0	0	0%	0	0%	0	0	0%	0	0%	0	0	0%	0	0%
District 6/Grid 14	0	0	0%	0	0%	0	0	0%	0	0%	0	0	0%	0	0%
Other	0	0	0%	0	0%	0	0	0%	0	0%	0	0	0%	0	0%
TOTALS	4	1	300%	22	-82%	19	53	-64%	57	-67%	7	2	250%	2	250%

Business Checks						SIFA/1037					Open Doors				
	RP Totals	LRP Totals	% Change	LYRP Totals	% Change	RP Totals	LRP Totals	% Change	LYRP Totals	% Change	RP Totals	LRP Totals	% Change	LYRP Totals	% Change
Totals	483	532	-9%	585	-17%	16	11	45%	11	45%	2	3	-33%	4	-50%

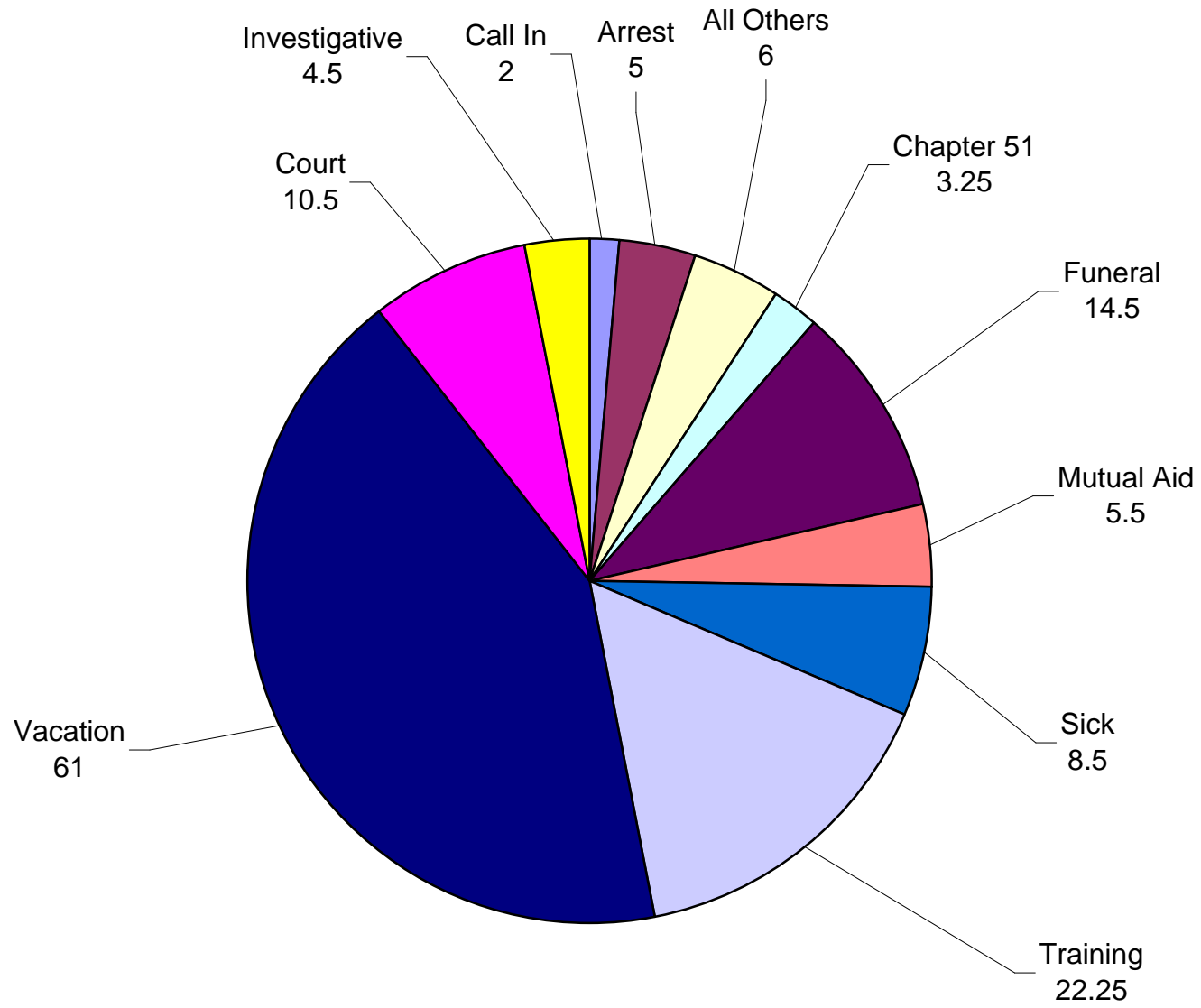
Financial Information

Municipal Court Fines/Forfeitures	2011	2010
January	\$ 1,530.00	\$ 1,748.52
February	\$ 5,512.00	\$ 6,689.60
March	\$ 4,444.00	\$ 4,783.19
April	\$ 2,623.67	\$ 4,319.25
May	\$ 2,659.40	\$ 1,825.55
June	\$ 1,595.97	\$ 3,316.35
July	\$ 2,539.59	\$ 2,357.00
August	\$ 3,116.20	\$ 1,516.50
September		\$ 1,276.38
October		\$ 2,424.80
November		\$ 2,074.00
December		\$ 833.00
Year to Date Amount	\$ 24,020.83	\$ 33,164.14

Fond du Lac Clerk of Courts Fines/Forfeitures	2011	2010
January	\$ -	\$ -
February	\$ -	\$ -
March	\$ 75.00	\$ -
April	\$ 170.83	\$ 77.50
May	\$ -	\$ -
June	\$ -	\$ -
July	\$ -	\$ -
August	\$ -	\$ -
September		\$ -
October		\$ -
November		\$ -
December		\$ -
Year to Date Amount	\$ 245.83	\$ 77.50

Other Revenue	RP Totals	LRP Totals	LYRP Totals	YTD	LYTD
Parking Tickets	\$ -	\$ 155.00	\$ 50.00	\$ 1,380.00	\$ 1,960.00
Bike Licenses	\$ 15.00	\$ 7.00	\$ -	\$ 87.00	\$ 85.00
Operators Licenses	\$ 280.00	\$ 120.00	\$ 7.00	\$ 1,120.00	\$ 869.00
Vehicle Lockout Fees	\$ 140.00	\$ 120.00	\$ 40.00	\$ 1,030.00	\$ 600.00
Copies	\$ 18.00	\$ 306.15	\$ 7.93	\$ 584.16	\$ 148.13
Miscellaneous	\$ -	\$ 20.00	\$ 520.00	\$ 410.00	\$ 540.00
Totals	\$ 453.00	\$ 728.15	\$ 624.93	\$ 4,611.16	\$ 4,202.13

OVERTIME BY HOURS



OVERTIME TAKEN AS PAY	82.25 Hrs
OVERTIME TAKEN AS COMP	60.75 Hrs
TOTAL HOURS	143.00 Hrs

Reason for Overtime	RP	LRP	LYRP
	Aug-11	Jul-11	Aug-10
Arrest Related	5	3	20
Vacation/Personal Day/etc.	61	55	0
Holiday Related - Time & 1/2	0	40	0
Holiday Related - Straight Pay	0	16	0
Court Related	10.5	5	10
Sick Leave	8.5	7.25	0
Training Related	22.25	26	0
Investigative	4.5	1.75	150.5
Call-In	2	0	13.25
Funeral	14.5	0	0
Mutual Aid	5.5	0	0
Chapter 51 Related	3.25	2.5	0
Total Other	6	1	0
Total Overtime Hours	143	157.5	193.75

Reason for Overtime	RP %	LRP%	LYRP %
	Aug-11	Jul-11	Aug-10
Arrest Related	3.50%	1.90%	10.32%
Vacation/Personal Day/etc.	42.66%	34.92%	0.00%
Holiday Related - Time & 1/2	0.00%	25.40%	0.00%
Holiday Related - Straight Pay	0.00%	10.16%	0.00%
Court Related	7.34%	3.17%	5.16%
Sick Leave	5.94%	4.60%	0.00%
Training Related	15.56%	16.51%	0.00%
Investigative	3.15%	1.11%	77.68%
Call-In	1.40%	0.00%	6.84%
Funeral	10.14%	0.00%	0.00%
Mutual Aid	3.85%	0.00%	0.00%
Chapter 51 Related	2.27%	1.59%	0.00%
Total Other	4.20%	0.63%	0.00%
Total Overtime Hours	100.00%	100.00%	100.00%