

# *Annual Report*



# *2010*

## TABLE OF CONTENTS

Reporting Period Crime/Incident Reports: Total by Category & District	Pg 3
Reporting Period Crime/Incident Reports: Total by Category	Pg 4
Reporting Period Property Stolen & Recovered Report: Totals	Pg 5
Reporting Period Officers Injured, Killed or Assaulted: Totals	Pg 6
Reporting Period Enforcement Action: State/Criminal Arrest Totals	Pg 7-9
Reporting Period Enforcement Action: Traffic & Non-Traffic Totals	Pg 10
Reporting Period Enforcement Action: Traffic/Ordinance Citation Totals	Pg 11-13
Patrol Operations: Extra Patrol Total Hours by District & Location	Pg 14
Patrol Operations: Extra Patrol Detail Summary	Pg 15
Patrol Operations: Directed Area Patrol Totals by District & Location with Detail Summary	Pg 16
Patrol Operations Report: Traffic Accidents Community Total by District	Pg 17
Patrol Operations: Parking Enforcement, Abandoned Vehicles, House Checks, Business Checks, SIFA/1037 & Open Doors	Pg 18
Financial Information	Pg 19
Overtime Analysis	Pg 20
Overtime 2 year Comparison	Pg 21

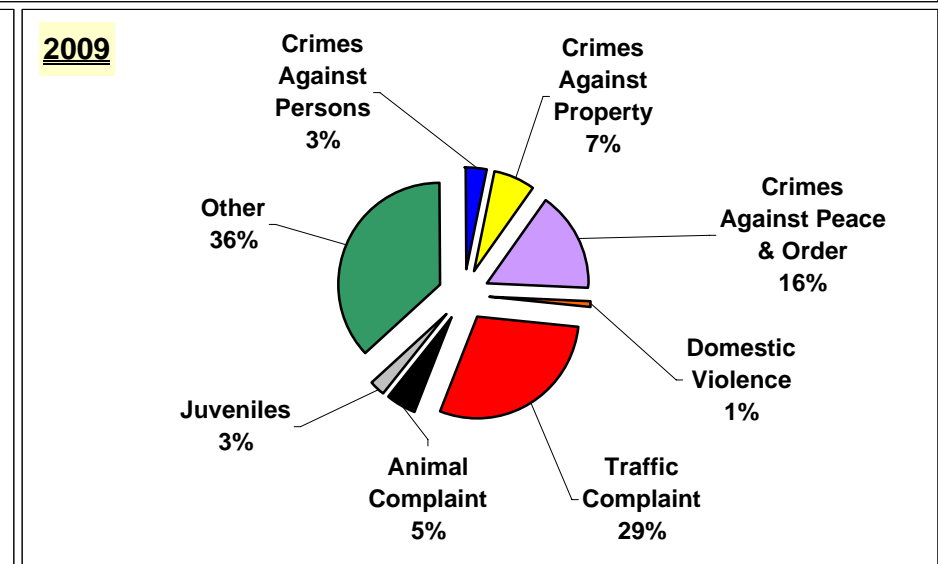
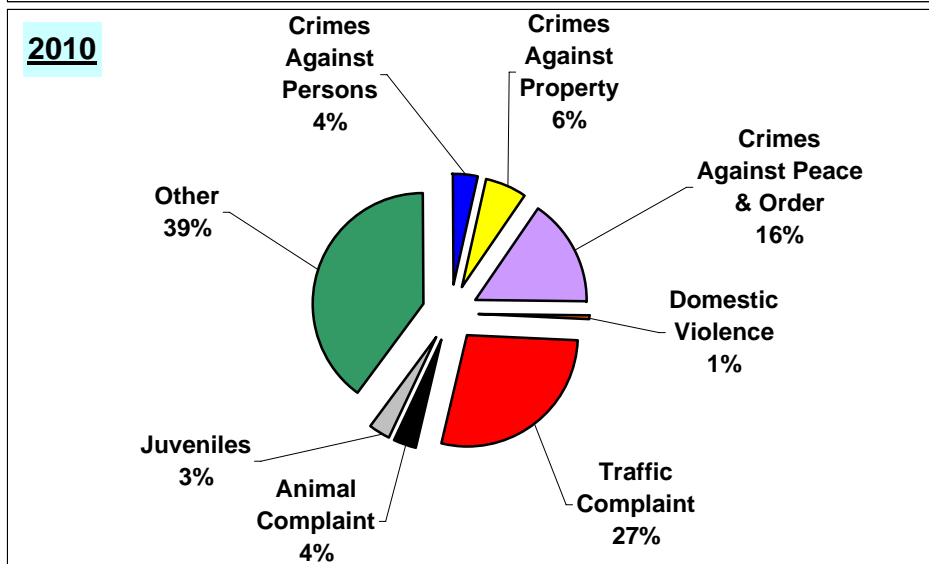
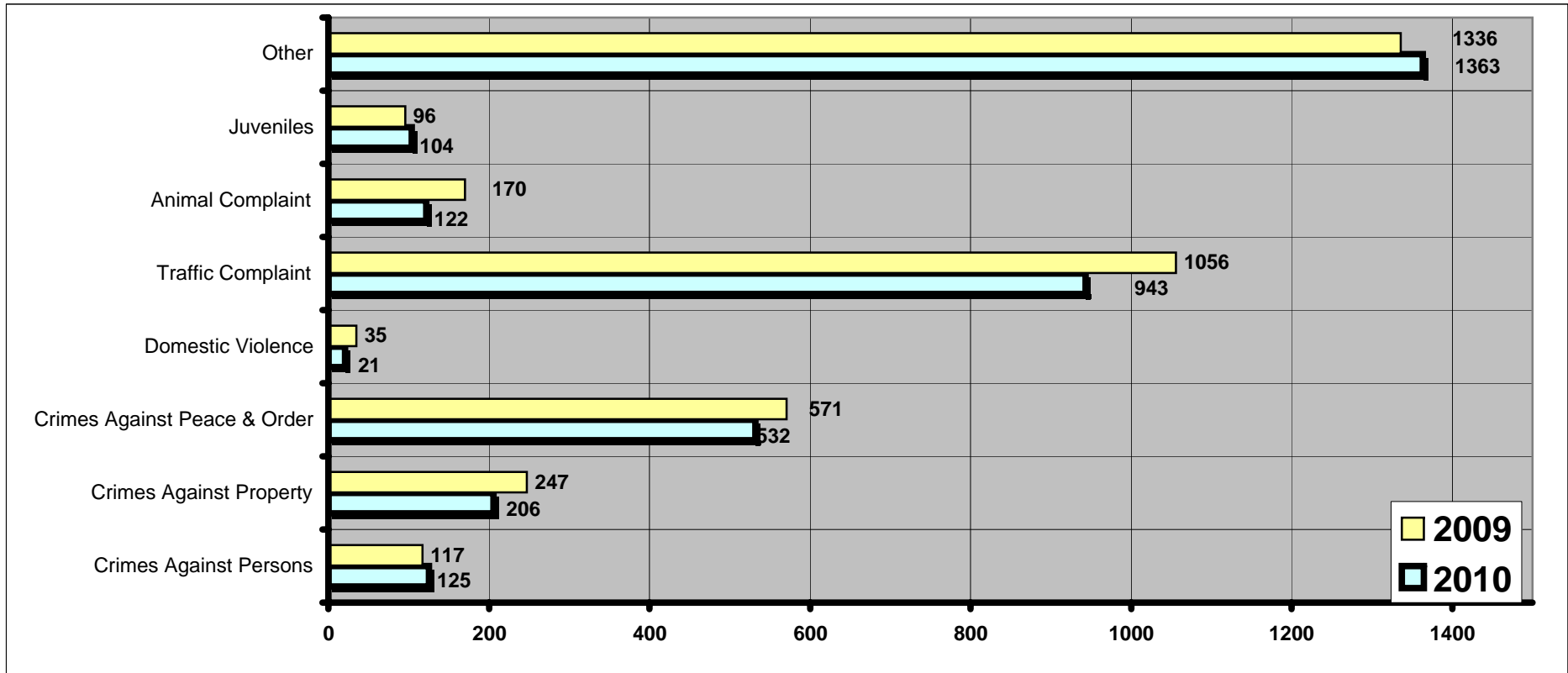
\*\*\*\*KEY:      RP = Reporting Period                      YTD = Year to Date  
                  LYRP = Last Year Reporting Period              LYTD = Last Year to Date  
                  LRP = Last Reporting Period

**IMPORTANT NOTE: The numbers reflected in this report are based specifically on total actuals and are NOT reflective of per capita statistics.**

## Reporting Period Crime/Incident Reports: Total by Category And District

	Crimes Against Persons	Crimes Against Property	Crimes Against Peace & Order	Domestic Violence	Traffic Complaint	Animal Complaint	Juveniles	Other	2010	2009	% Change
District 1/Grid 1	4	8	12	1	8	6	1	39	79	103	-23.3%
District 1/Grid 2	21	17	35	2	29	12	3	96	215	256	-16.0%
District 1/Grid 3	0	0	4	0	3	1	0	8	16	30	-46.7%
District 1/Grid 4	6	8	33	2	38	9	3	71	170	161	5.6%
District 1/Grid 10	2	0	0	0	0	0	0	11	13	0	1300.0%
District 1/Grid 11	10	32	61	1	189	4	1	143	441	414	6.5%
District 1/Grid 12	0	0	0	0	6	0	0	7	13	25	-48.0%
District 2/Grid 5	8	35	73	1	323	22	2	131	595	606	-1.8%
District 2/Grid 16	0	1	2	0	0	0	0	2	5	0	500.0%
District 3/Grid 6	11	16	70	4	72	17	3	268	461	523	-11.9%
District 4/Grid 7	13	24	62	2	41	17	8	138	305	411	-25.8%
District 4/Grid 15	0	0	0	0	0	0	0	0	0	0	0.0%
District 5/Grid 8	18	16	63	4	79	22	9	164	375	323	16.1%
District 6/Grid 9	30	47	116	4	151	12	74	246	680	732	-7.1%
District 6/Grid 13	1	0	0	0	1	0	0	0	2	3	-33.3%
District 6/Grid 14	0	0	0	0	1	0	0	0	1	4	-75.0%
Other	1	2	1	0	2	0	0	39	45	37	21.6%
<b>TOTALS</b>	<b>125</b>	<b>206</b>	<b>532</b>	<b>21</b>	<b>943</b>	<b>122</b>	<b>104</b>	<b>1363</b>	<b>3416</b>	<b>3628</b>	<b>-5.8%</b>

# Reporting Period Crime/Incident Reports: Total by Category



## Reporting Period Property Stolen & Recovered Report: Totals

### Value of Property Stolen

	2010	2009
District 1/Grid 1	\$ 621.00	\$ 5,169.00
District 1/Grid 2	\$ 7,157.00	\$ 4,707.00
District 1/Grid 3	\$ 155.00	\$ -
District 1/Grid 4	\$ 362.00	\$ 697.00
District 1/Grid 10	\$ -	\$ 190.00
District 1/Grid 11	\$ 13,119.00	\$ 48,053.00
District 1/Grid 12	\$ -	\$ 24,000.00
District 2/Grid 5	\$ 17,324.00	\$ 336.00
District 2/Grid 16	\$ 1,300.00	\$ 1,803.00
District 3/Grid 6	\$ 54,155.00	\$ 3,239.00
District 4/Grid 7	\$ 594.00	\$ 6,761.00
District 4/Grid 15	\$ -	\$ -
District 5/Grid 8	\$ 71.00	\$ 7,156.00
District 6/Grid 9	\$ 8,453.00	\$ 6,662.00
District 6/Grid 13	\$ -	\$ -
District 6/Grid 14	\$ -	\$ -
<b>TOTALS</b>	<b>\$ 103,311.00</b>	<b>\$ 108,773.00</b>

### Value of Property Recovered

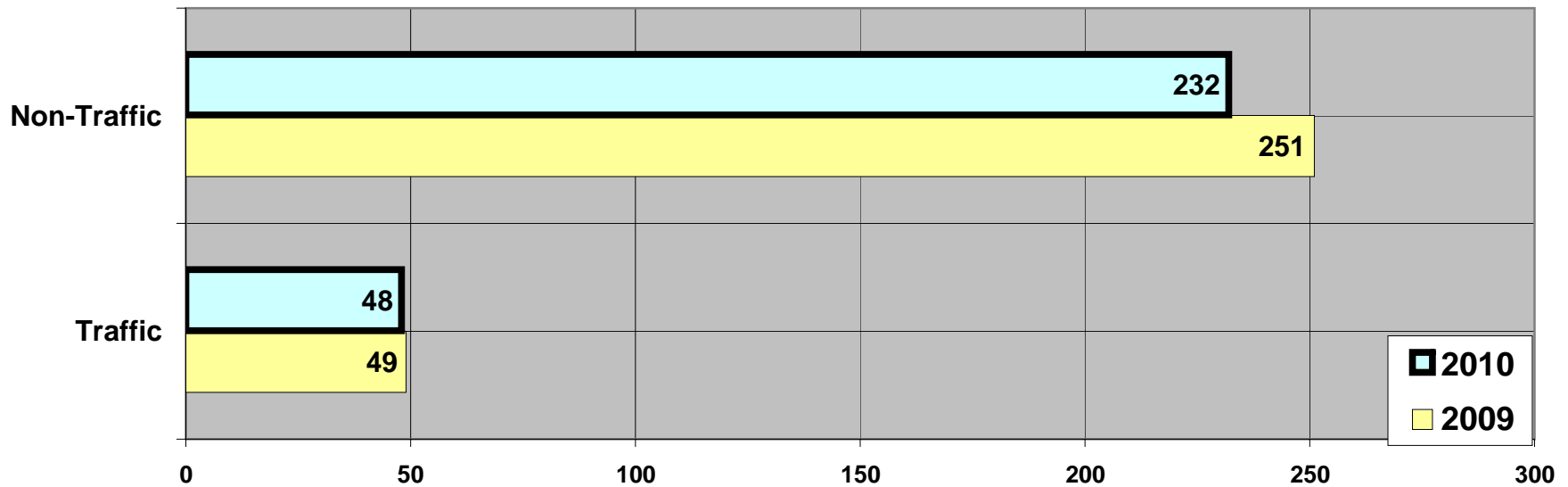
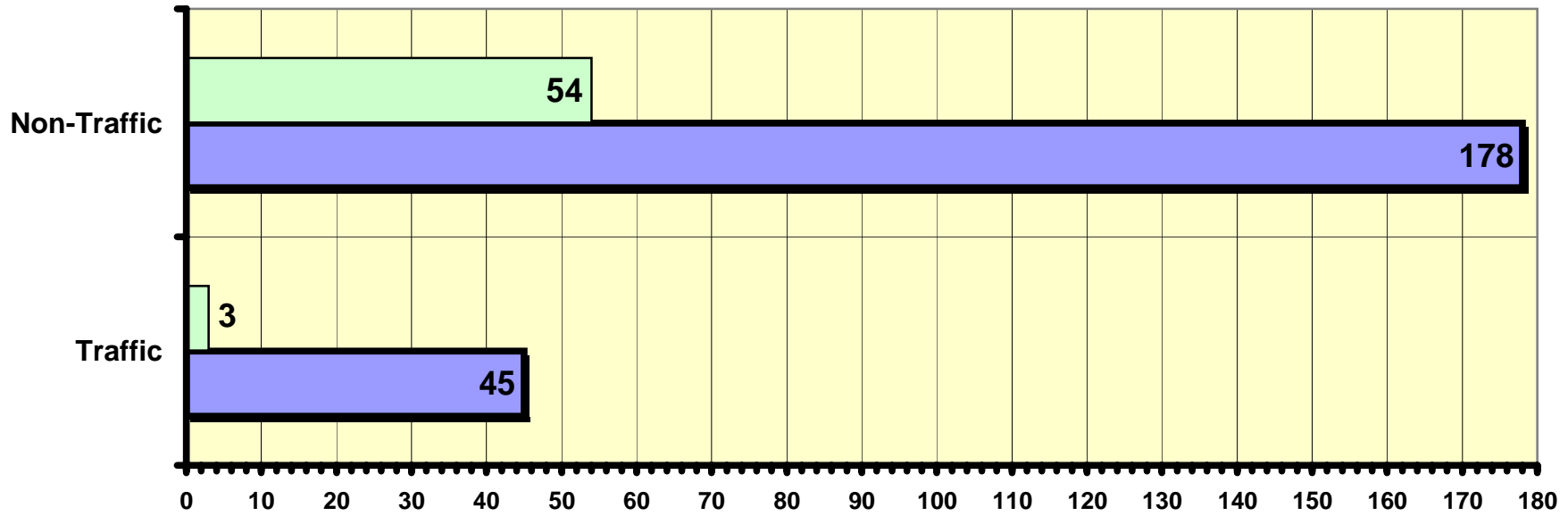
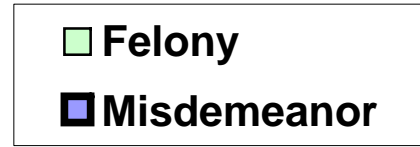
	2010	2009
District 1/Grid 1	\$ -	\$ 5,001.00
District 1/Grid 2	\$ 1,640.00	\$ -
District 1/Grid 3	\$ -	\$ -
District 1/Grid 4	\$ -	\$ 5.00
District 1/Grid 10	\$ -	\$ -
District 1/Grid 11	\$ 12,623.00	\$ 1,700.00
District 1/Grid 12	\$ -	\$ -
District 2/Grid 5	\$ 10,130.00	\$ -
District 2/Grid 16	\$ -	\$ -
District 3/Grid 6	\$ 1,336.00	\$ 484.00
District 4/Grid 7	\$ 309.00	\$ 1,834.00
District 4/Grid 15	\$ -	\$ -
District 5/Grid 8	\$ -	\$ 536.00
District 6/Grid 9	\$ 925.00	\$ 575.00
District 6/Grid 13	\$ -	\$ -
District 6/Grid 14	\$ -	\$ -
<b>TOTALS</b>	<b>\$ 26,963.00</b>	<b>\$ 10,135.00</b>

## Reporting Period Officers Injured, Killed or Assaulted: Totals

	2010	2009	2008	2007
Use of Force Incidents	4	6	11	15
Officers Involved	7	11	18	25
Officers Injured	0	1	0	0
Officers Killed	0	0	0	0
Officers Assaulted	0	0	0	1
Subjects Involved	6	4	9	15
Subjects Injured	0	0	0	0

# Reporting Period Enforcement Action: Total

## State/Criminal Arrests



**Reporting Period Enforcement Action: Total  
State/Criminal Arrests**

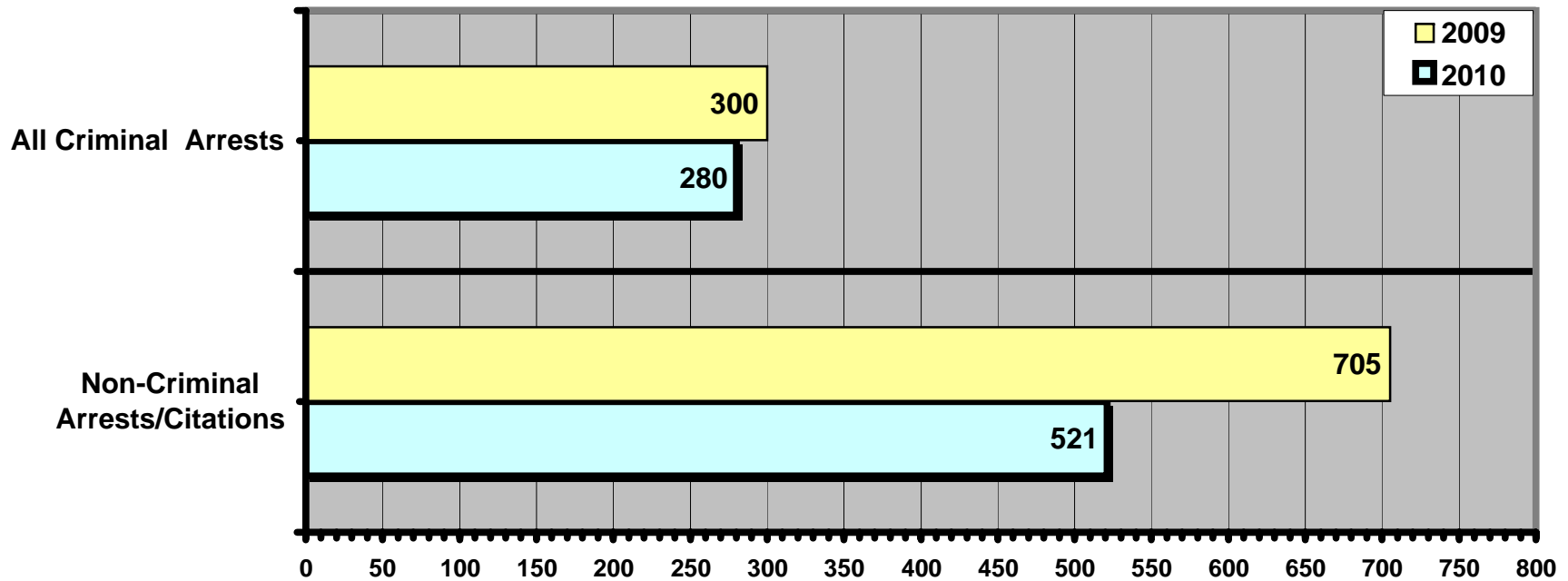
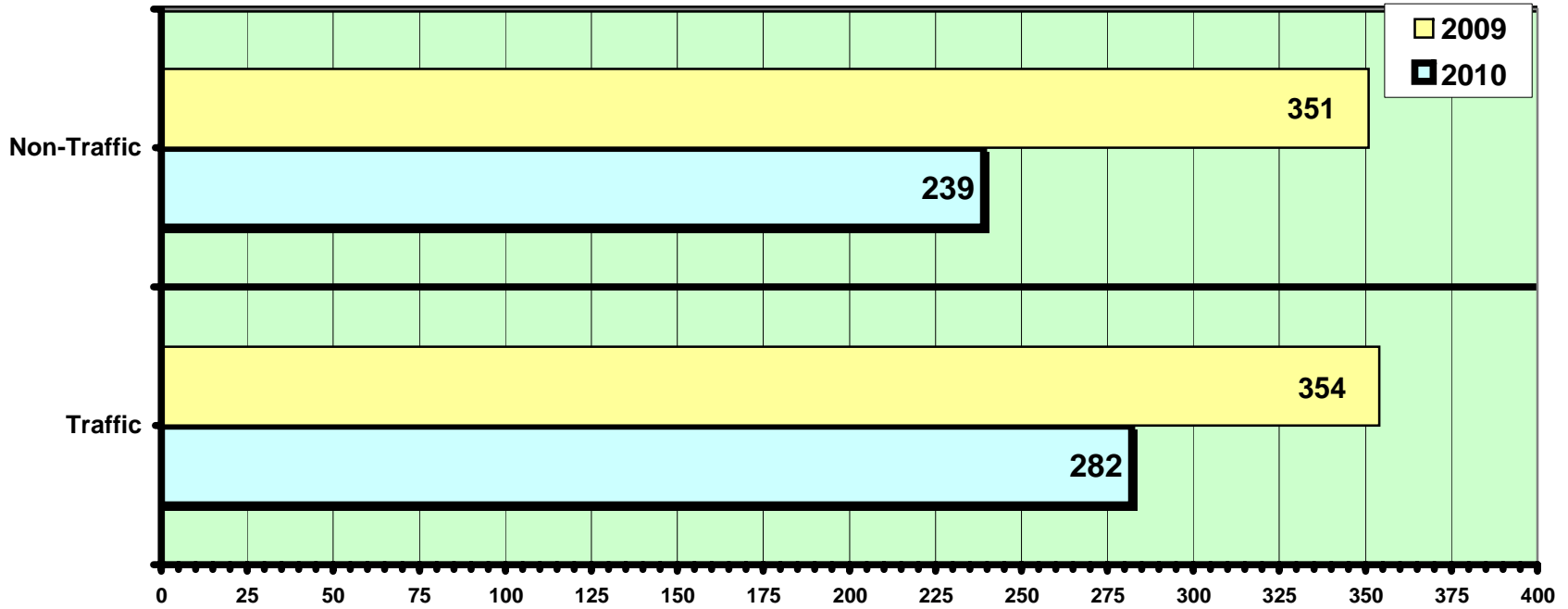
<b>VIOLATION</b>	<b>Misdemeanor</b>	<b>Felony</b>	<b>2010 Total</b>	<b>2009 Total</b>
Disorderly Conduct	64	0	64	71
Possession of THC w/Intent to Deliver	0	4	4	3
Possession of THC	3	0	3	7
Possession of Drug Paraphernalia	4	0	4	8
Possession of Amphetamine/LSD	0	3	3	0
Manufacture/Deliver THC	0	0	0	1
Obtain Controlled Substance by Fraud	0	0	0	1
Child Abuse/Recklessly Cause Harm	0	1	1	3
Possession of Cocaine	0	0	0	1
Sexual Intercourse with Child age 16 or older	3	0	3	3
Intentionally Contribute to the Delinquency of a Minor	0	0	0	3
Recklessly Endanger Safety	0	1	1	1
Possession/Manufacture/Deliver Schedule I & II Narcotics	0	2	2	10
Child Neglect	0	0	0	3
Substantial Battery	0	0	0	1
Battery	12	0	12	32
Bailjumping	3	3	6	12
Credit Card Theft by Acquisition	1	0	1	1
Theft/Theft Party to the Crime	14	0	14	17
Violate Harassment/Restraining Order	0	0	0	1
Burglary/Attempted Burglary/Burglary Party to the Crime	0	4	4	5
Domestic Abuse No Contact Violation	6	3	9	1
Maintain Drug Trafficking Place	0	1	1	0
Forgery	0	4	4	3
Criminal Trespass to Property	1	0	1	2
4th Degree Sexual Assault	2	0	2	1
Suffocation/Strangulation	0	0	0	1
Intimidate Victim/Witness	2	0	2	0
Child Abuse with Intent to Cause Great Harm	0	0	0	1
Expose Child to Harmful Materials	0	0	0	2
Resisting/Obstructing an Officer	6	0	6	13
Sexual Exploitation of a Child	0	2	2	13
Repeated Sexual Assault	0	0	0	1
Child Enticement	0	1	1	0
Runaway	3	0	3	0
Truancy	1	0	1	0

**Reporting Period Enforcement Action: Total  
State/Criminal Arrests (continued)**

<b>VIOLATION</b>	<b>Misdemeanor</b>	<b>Felony</b>	<b>2010 Total</b>	<b>2009 Total</b>
2nd Degree Sexual Assault of A Child	0	3	3	11
1st Degree Sexual Assault of A Child	0	2	2	1
Fraudulent Writing by Written Statement	4	0	4	0
Criminal Damage to Property	19	0	19	17
Expose Genitals to Child	1	0	1	0
Harassment	5	0	5	0
Carry Concealed Weapon	0	0	0	1
Receive Stolen Property	6	0	6	4
Dangerous Weapons Other Than Firearms on School Premises	0	0	0	3
Interfere with Child Custody - Beyond Visitation	0	1	1	0
Possession of a Controlled Substance	6	1	7	0
Possession of Cigarettes w/o Required Stamps Affixed	2	0	2	0
Issue Worthless Checks	0	0	0	1
Possession of Prescription Drug w/Intent to Deliver	0	1	1	0
Repeated Acts of Sexual Assault of Same Child	0	2	2	0
Lewd & Lascivious Behavior	1	0	1	0
Use of Financial Transaction Card w/o Consent	2	0	2	0
Aggravated Battery w/Intent to Cause Great Bodily Harm	0	2	2	0
False Imprisonment	0	1	1	0
Capture/Depict Nudity w/out Knowledge	0	1	1	0
Possession of Switchblade Knife	1	0	1	0
Invasion of Privacy - Enter Private Property	1	0	1	0
Violate Non-Secure Detention Order	2	0	2	0
Alter identifying Marks	0	4	4	0
Medical Assistance Fraud	0	3	3	0
Obtain Credit/Money/Goods/Services by Fraud	0	4	4	0
Unlawful Phone Use	1	0	1	0
Warrant Arrests	2	0	2	3
Operating After Revocation	20	0	20	29
Operating MV While Intoxicated	11	1	12	7
Operating MV While Intoxicated - PAC	9	1	10	7
Fleeing Officer	0	0	0	2
Operate w/o Valid Driver's License	5	0	5	4
Operate Motor Vehicle w/o Owner's Consent	0	1	1	1
Runaway	3	0	3	
<b>Totals</b>	<b>223</b>	<b>57</b>	<b>280</b>	<b>313</b>

# Reporting Period Enforcement Action: Totals

## Non-Criminal Arrests/Citations



## Reporting Period Enforcement Action: Total Non-Criminal Arrests/Citations

VIOLATION	2010 Total	2009 Total
Disorderly Conduct	51	69
Smoking on School Property	0	1
Resisting/Obstructing an Officer	4	9
Underage Use/Possession of Tobacco	15	12
Furnish Tobacco to Juvenile	0	1
Underage Possession/Consumption of Alcohol	29	59
Furnish Alcohol to Underage Person	4	16
Theft/Attempted Theft	14	21
Deface/Destroy Property/Park Property	14	10
Cause Loud/Unnecessary Noise	3	8
Habitual Truancy	5	5
Purchase Alcohol from Unauthorized Dealer	0	1
Unlawful Use of Phone/Computer System	1	2
Possession of Marijuana	8	13
Possession of Drug Paraphernalia	12	9
Remain in Village Park After Hours	1	0
Truancy	49	50
Curfew Violation	9	15
Failure to Keep Cat/Dog Restrained	2	9
Harbor Animal/Public Nuisance	0	2
Junk Items Remain After Notification	0	1
Trespassing to Property/School Property	4	6
Fail to Keep Conditions Clean for Animal	0	1
Tavern Open After Hours	1	2
Fraud to Hotel/Restaurant Keeper/Taxi	1	2
Littering	0	5
Allow Open Burning	1	0
Possession/Use of Illegal Fireworks	4	2
Front Porch In Disrepair After Notification	0	6
Failure to Obtain Permit After Notification	0	1
Unlawful Maintenance of Property	2	6
Allow Underage Person in Tavern	2	0
Fail to License Dog/Cat	0	4
Harassment	1	0
Retail Theft	2	0
Begging	0	1
Removal of Water Meter	0	1
Adult Permit Underage Alcohol Consumption	0	1

**Reporting Period Enforcement Action: Total  
Non-Criminal Arrests/Citations (Continued)**

<b>VIOLATION</b>	<b>2010 Total</b>	<b>2009 Total</b>
Knowingly Operate Motor Vehicle w/o License & Cause Property Damage	1	0
Minor Transport Intoxicants in Motor Vehicle	6	2
Operating Motor Vehicle While Intoxicated	9	8
Operating Motor Vehicle While Intoxicated - PAC	8	6
Failure to Stop at Stop Sign	19	18
Operating After Suspension	51	63
Operating After Revocation	10	8
Non-Registration	17	28
Operate Motor Vehicle w/o Insurance	6	0
Seatbelt Violation	32	52
Child Safety Seat Violation	2	2
Hit & Run	1	8
Display Unauthorized Registration	1	6
Failure to Display Plates	0	2
Operate Motor Vehicle w/o Required Lights Lighted	2	1
Operate Motor Vehicle w/o Valid Driver's License	18	15
Operate Motorcycle w/o Valid License	1	1
Operate Motor Vehicle After Registration Suspended/Revoked	22	38
Defective Head/Taillamp	4	2
Operate Motor Vehicle w/o Adequate Muffler	0	1
Driving too Fast for Conditions	2	2
Failure to Yield Right of Way	5	4
Operate Motor Vehicle w/o Proof of Insurance	1	0
Failure to Report Accident	0	7
Operating Left of the Center Line	3	3
Inattentive Driving	4	5
Violate Red Traffic Signal	1	4
Unsafe Lane Deviation	1	3
Operate Motor Vehicle by Permittee w/o Instructional Permit	0	1
Unsafe Backing of Motor Vehicle	2	4
Motor Vehicle Windows Not Reasonably Clean	0	1
Operate Motor Vehicle w/o Stopping Lights	0	2
Auto Following too Closely	1	0
Ride Bike Illegally	0	1
Fail to Keep Vehicle Under Control	1	0
Drink Open Intoxicants in Motor Vehicle	2	0
Permit Unauthorized Minor to Drive	0	1
Cracked/Damaged Windshield	1	0

**Reporting Period Enforcement Action: Total  
Non-Criminal Arrests/Citations (Continued)**

<b>VIOLATION</b>	<b>2010 Total</b>	<b>2009 Total</b>
Violation of License Restriction	1	1
Permit Unauthorized Person to Drive	1	2
Speeding on Private Property	0	1
Failure to Stop at Stop Sign on Private Property	1	1
Unnecessary Blowing of Horn	0	2
Operate Bike/Blades w/o Light at Night	0	3
Speeding	37	30
Disorderly Conduct w/Motor Vehicle	3	7
Driver's Vision Obstructed	1	0
Fail to Notify Police of Accident	1	0
Operate Motor Vehicle by Permittee w/o Parent	0	1
Deviating from Lane of Traffic	0	1
Vehicle Owner's Liability for FSA	1	1
Fail to Notify DMV of Address/Name Change	0	1
Open Intoxicants in Motor Vehicle	2	4
<b>Totals</b>	<b>521</b>	<b>705</b>

## Patrol Operations: Extra Patrol Total Hours by District & Location

Location	Dist 1 Grid 1	Dist 1 Grid 2	Dist 1 Grid 3	Dist 1 Grid 4	Dist 1 Grid 10	Dist 1 Grid 11	Dist 1 Grid 12	Dist 2 Grid 5	Dist 2 Grid 16	Dist 3 Grid 6	Dist 4 Grid 7	Dist 4 Grid 15	Dist 5 Grid 8	Dist 6 Grid 9	Dist 6 Grid 13	Dist 6 Grid 14	2010	2009
325 McKinley St														20.49			20.49	45.33
1115 Thurke Av													26.51				26.51	51.75
923 Minnesota Av														17.68			17.68	25
Lemieux Park											14.66						14.66	0
Swan Dr/Robin Dr																	0	6.58
Gaslight Terrace		0.58															0.58	0
NFDL Community Center														3.92			3.92	0
Florida Av/Garfield St														10.92			10.92	0
Optimist Park													7.5				7.5	0
Robin Dr/Mockingbird La		0.25															0.25	0
Illinois Av/Lincoln St								16.92									16.92	0
Harrison St/Michigan Av										36.51							36.51	0
Creek Vu Dr/Park Ridge La													16.08				16.08	0
Prospect Av/Winnebago St																	0	1.58
Minnesota Av/Marcoe St											39.08						39.08	0
Southview Dr/Shelley Ct													0.75				0.75	0
Mockingbird La/Oriole Pkwy		3.83															3.83	0
Minnesota Av/McKinley St											18.16						18.16	0
Northern Lights Estates														33.75			33.75	0
2 Harrison St																	0	6.25
35 McKinley St																	0	0.5
Harrison St/Wisconsin Av																	0	3
Wisconsin Av/Winnebago St										1.5							1.5	0.5
Polk St/Bechaud Av											1.58						1.58	0
Minnesota Av/Anne St																	0	5.17
Thurke Av/Broadway St													0.75				0.75	5.09
1050 Lakeshore Dr																	0	3.75
N Rolling Meadows Dr/Winnebago St																	0	7.5
Chapman Av/North St																	0	6.67
Twin Lakes Dr																	0	1.08
N Pioneer Rd/Mockingbird La																	0	13.25
Gaslight Dr/Chickadee Ct																	0	2.5
Minnesota Av/Garfield St										0.33							0.33	16.83
565 N Pioneer Rd																	0	0.83
<b>TOTAL HOURS</b>	<b>0</b>	<b>4.66</b>	<b>0</b>	<b>0</b>	<b>0</b>	<b>0</b>	<b>0</b>	<b>16.92</b>	<b>0</b>	<b>38.34</b>	<b>73.48</b>	<b>0</b>	<b>51.59</b>	<b>86.76</b>	<b>0</b>	<b>0</b>	<b>271.75</b>	<b>203.16</b>

**NOTE: Addresses or intersections are used for activity tracking purposes and may not be reflective of the total area monitored.**

## Patrol Operations: Extra Patrol Detail Summary - **Contacts**

Addresses	Cause/Summary	Contacts
325 McKinley St	Standing Extra Patrol at Horace Mann High School	3
1115 Thurke Av	Standing Extra Patrol at Friendship Learning Center	3
923 Minnesota Av	Standing Extra Patrol at Early Learning Center	2
LeMieux Park	Monitor for Suspicious Activity	0
Gaslight Terrace	Drivers failing to Stop at Stop Signs/Speeding in Mobile Home Community	1
NFDL Community Center	Checking area during election	0
Wisconsin Av/Winnebago St	Monitor for Suspicious Activity	0
Thurke Av/Broadway St	Citizen Complaint that drivers are not stopping at stop signs	0
Minnesota Av/Garfield St	Monitor for Suspicious Activity	0
Florida Av/Garfield St	Monitor for Suspicious Activity	0
Optimist Park	Monitor for Suspicious Activity	0
Robin Dr/Mockingbird La	Monitor for Traffic Violations	0
Illinois Av/Lincoln St	Requested by Resident in area due to Threats complaint	0
Harrison St/Michigan Av	Requested by Resident in area due to Vandalism	0
Creek Vu Dr/Park Ridge La	Monitor for Suspicious Activity	0
Minnesota Av/Marcoe St	Requested by Resident in area due to Threats complaint	0
Southview Dr/Shelley Ct	Requested by Resident in area due to Threats complaint	0
Mockingbird La/Oriole Pkwy	Requested by Resident in area due to Threats complaint	0
McKinley St/Minnesota Av	Citizen Complaint that drivers are not stopping at stop signs	0
Northern Lights Estates	Monitor area for suspicious activity to thefts in area	0
Polk St/Bechaud Av	Requested by Resident in area due to Vandalism	3

**NOTE: Addresses or intersections are used for activity tracking purposes and may not be reflective of the total area monitored.**

### Patrol Operations: Directed Area Patrol Totals Hours by District & Location

Location	Dist 1 Grid 1	Dist 1 Grid 2	Dist 1 Grid 3	Dist 1 Grid 4	Dist 1 Grid 10	Dist 1 Grid 11	Dist 1 Grid 12	Dist 2 Grid 5	Dist 2 Grid 16	Dist 3 Grid 6	Dist 4 Grid 7	Dist 4 Grid 15	Dist 5 Grid 8	Dist 6 Grid 9	Dist 6 Grid 13	Dist 6 Grid 14	2010	2009
1050 Lakeshore Dr																	0	8.33
333 McKinley St																	0	89.92
Minnesota Av/McKinley St											52.83						52.83	0
N Pioneer Rd/Mockingbird La						23.32											23.32	0
Village Park														19.92			19.92	0
Wisconsin Av/Harrison St										48.42							48.42	0
Chapman Av/North St											11.75						11.75	0
Northern Lights Estates														39.00			39	0
<b>Totals</b>	0	0	0	0	0	23.32	0	0	0	48.42	64.58	0	0	58.92	0	0	195.24	98.25

**NOTE: Addresses or intersections are used for activity tracking purposes and may not be reflective of the total area monitored.**

### Patrol Operations: Directed Area Patrol Detail Summary - CONTACTS

Addresses	Cause/Summary	Contacts
Minnesota Av/McKinley St	Citizen Complaint that drivers are not stopping at stop sign	6
N Pioneer Rd/Mockingbird La	Monitor for numerous traffic offenses during auction time	30
Village Park	Monitor for Suspicious Activity	2
Wisconsin Av/Harrison St	Citizen Complaint that drivers are not stopping at stop sign	4
Chapman Av/North St	Citizen Complaint that drivers are not stopping at stop sign	0
Northern Lights Estates	Monitor for Suspicious Activity due to recent thefts in area	3

## Patrol Operations: Traffic Accidents Community Total

	Reportable	Non-Reportable	2010	2009	% Change	Hit & Run	Injuries	Fatalities	2010	2009	% Change
District 1/Grid 1	2	0	2	3	-33.3%	0	0	0	0	0	0.0%
District 1/Grid 2	0	3	3	4	-25.0%	1	0	0	1	2	-50.0%
District 1/Grid 3	0	1	1	0	100.0%	0	0	0	0	0	0.0%
District 1/Grid 4	2	0	2	4	-50.0%	0	0	0	0	2	-200.0%
District 1/Grid 10	0	0	0	0	0.0%	0	0	0	0	0	0.0%
District 1/Grid 11	12	4	16	12	33.3%	1	1	0	2	3	-33.3%
District 1/Grid 12	0	0	0	0	0.0%	0	0	0	0	0	0.0%
District 2/Grid 5	4	9	13	17	-23.5%	3	1	0	4	2	100.0%
District 2/Grid 16	0	0	0	0	0.0%	0	0	0	0	0	0.0%
District 3/Grid 6	5	3	8	9	-11.1%	2	0	0	2	2	0.0%
District 4/Grid 7	1	1	2	8	-75.0%	1	0	0	1	3	-66.7%
District 4/Grid 15	0	0	0	0	0.0%	0	0	0	0	0	0.0%
District 5/Grid 8	3	2	5	7	-28.6%	1	1	0	2	5	-60.0%
District 6/Grid 9	4	8	12	8	50.0%	2	1	0	3	4	-25.0%
District 6/Grid 13	0	0	0	1	-100.0%	0	0	0	0	0	0.0%
District 6/Grid 14	0	0	0	0	0.0%	0	0	0	0	0	0.0%
Other	0	0	0	0	0.0%	0	0	0	0	0	0.0%
<b>TOTALS</b>	33	31	64	73	-12.3%	11	4	0	15	23	-34.8%

**Patrol Operations: Parking Enforcement, Abandoned Vehicles, House Checks, Business Checks,  
Business Checks, SIFA/1037 (Self Initiated Field Activity/Suspicious) & Open Doors**

Parking Enforcement				House Checks			Abandoned Vehicles		
DISTRICTS	2010	2009	% Change	2010	2009	% Change	2010	2009	% Change
District 1/Grid 1	0	0	0%	65	140	-54%	0	0	0%
District 1/Grid 2	0	0	0%	160	141	13%	0	1	-100%
District 1/Grid 3	0	0	0%	0	0	0%	0	0	0%
District 1/Grid 4	4	2	100%	117	14	736%	5	1	400%
District 1/Grid 10	0	0	0%	0	0	0%	0	0	0%
District 1/Grid 11	43	20	115%	0	0	0%	5	2	150%
District 1/Grid 12	0	0	0%	0	0	0%	0	0	0%
District 2/Grid 5	2	5	-60%	10	53	-81%	2	2	0%
District2/Grid 16	0	0	0%	10	0	1000%	0	0	0%
District 3/Grid 6	4	7	-43%	152	93	63%	5	8	-38%
District 4/Grid 7	3	7	-57%	14	10	40%	3	4	-25%
District 4/Grid 15	0	0	0%	0	0	0%	0	0	0%
District 5/Grid 8	12	17	-29%	223	134	66%	8	8	0%
District 6/Grid 9	32	76	-58%	43	6	617%	2	8	-75%
District 6/Grid 13	0	0	0%	0	0	0%	0	0	0%
District 6/Grid 14	0	0	0%	0	0	0%	0	0	0%
Other	0	0	0%	0	0	0%	0	0	0%
<b>TOTALS</b>	<b>100</b>	<b>134</b>	<b>-25%</b>	<b>794</b>	<b>591</b>	<b>34%</b>	<b>30</b>	<b>34</b>	<b>-12%</b>

Business Checks				SIFA/1037			Open Doors		
	2010	2009	% Change	2010	2009	% Change	2010	2009	% Change
<b>Totals</b>	6529	5754	13%	148	102	45%	86	52	65%

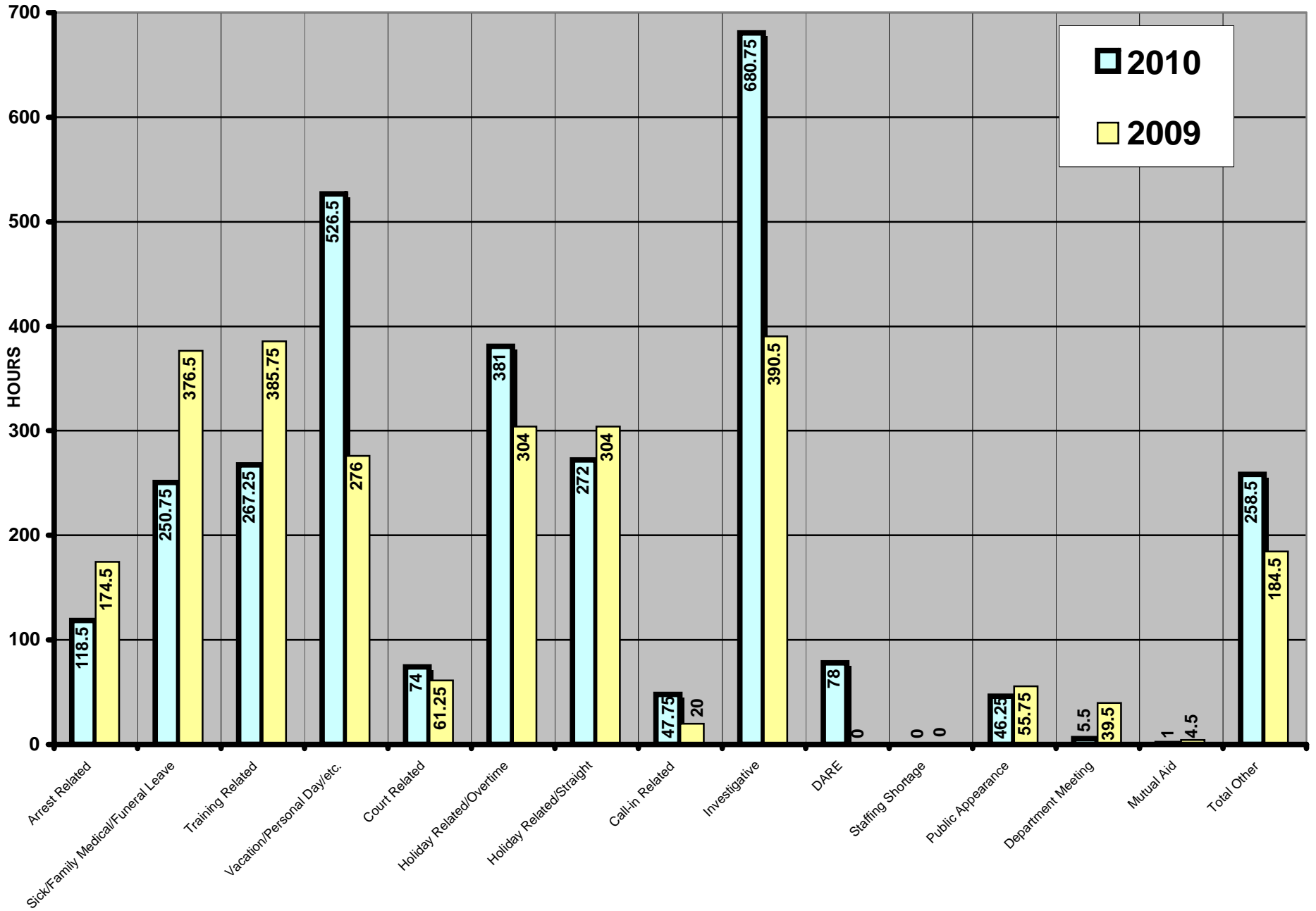
## Financial Information

Municipal Court Fines/Forfeitures	2010	2009
January	\$ 1,748.52	\$ 3,808.50
February	\$ 6,689.60	\$ 3,541.79
March	\$ 4,783.19	\$ 2,166.90
April	\$ 4,319.25	\$ 1,806.30
May	\$ 1,825.55	\$ 4,408.76
June	\$ 3,316.35	\$ 2,471.90
July	\$ 2,357.00	\$ 2,222.66
August	\$ 1,516.50	\$ 2,664.70
September	\$ 1,276.38	\$ 2,607.42
October	\$ 2,424.80	\$ 2,492.80
November	\$ 2,074.00	\$ 1,413.40
December	\$ 833.00	\$ 2,629.80
<b>Year to Date Amount</b>	<b>\$ 33,164.14</b>	<b>\$ 32,234.93</b>

Fond du Lac Clerk of Courts Fines/Forfeitures	2010	2009
January	\$ -	\$ -
February	\$ -	\$ 310.15
March	\$ -	\$ 322.87
April	\$ 77.50	\$ -
May	\$ -	\$ -
June	\$ -	\$ 250.02
July	\$ -	\$ -
August	\$ -	\$ -
September	\$ -	\$ -
October	\$ -	\$ 22.50
November	\$ -	\$ 15.00
December	\$ -	\$ -
<b>Year to Date Amount</b>	<b>\$77.50</b>	<b>\$ 920.54</b>

Other Revenue	2010	2009
Parking Tickets	\$ 2,350.00	\$ 4,350.00
Bike Licenses	\$ 95.00	\$ 120.00
Operators Licenses	\$ 1,069.00	\$ 1,327.00
Vehicle Lockout Fees	\$ 1,390.00	\$ 930.00
Copies	\$ 308.52	\$ 530.87
Miscellaneous	\$ 680.00	\$ 436.00
<b>Totals</b>	<b>\$ 5,892.52</b>	<b>\$ 7,693.87</b>

# OVERTIME ANALYSIS



## OVERTIME COMPARISON

	2010	2009
Arrest Related	118.5	174.5
Sick/Family Medical/Funeral Leave	250.75	376.5
Training Related	267.25	385.75
Vacation/Personal Day/etc.	526.5	276
Court Related	74	61.25
Holiday Related/Overtime	381	304
Holiday Related/Straight	272	304
Call-in Related	47.75	20
Investigative	680.75	390.5
DARE	78	0
Staffing Shortage	0	0
Public Appearance	46.25	55.75
Department Meeting	5.5	39.5
Mutual Aid	1	4.5
Total Other	258.5	184.5
<b>Total Overtime Hours</b>	<b>3007.75</b>	<b>2576.75</b>

Reason By Percent	2010	2009
Arrest Related	3.94%	6.77%
Sick/Family Medical Leave/Funeral Leave	8.34%	14.61%
Training Related	8.89%	14.97%
Vacation/Personal Day/etc.	17.50%	10.71%
Court Related	2.46%	2.38%
Holiday Related/Overtime	12.67%	11.80%
Holiday Related/Straight	9.04%	11.80%
Call-in Related	1.59%	0.78%
Investigative	22.63%	15.15%
Shift Rotation	2.59%	0.00%
Staffing Shortage	0.00%	0.00%
Public Appearance	1.54%	2.16%
Department Meeting	0.18%	1.53%
Mutual Aid	0.03%	0.17%
Total Other	8.59%	7.16%
<b>Total Overtime Hours</b>	<b>100.00%</b>	<b>100.00%</b>

**OVERTIME TAKEN AS PAY**  
**OVERTIME TAKEN AS COMP**

**1890.25 Hrs**  
**1117.50 Hrs**